

by
FMW




Cyprus

Tourist Guide '26

FREE

The Tourist Guide of Cyprus is an annual issue which belongs to the fmw financial media way company. The reproduction or the use of the map name Cyprus Tourist Guide '26 as well as the data and the information published in it, are strictly prohibited. The edition Cyprus Tourist Guide '26 was issued in June 2026 and was distributed free to tourists.

FMW financial media way
23B, Armenias, 2003, Office 101,
Strovolos, Lefkosia
Tel: +22 342005, Fax: +22 342006
email: info@fmw.cy, www.fmw.com.cy



History of Cyprus

Cyprus is one of the oldest civilizations in the Mediterranean, with a history dating back more than 10,000 years. Throughout the centuries, the island was ruled by various civilizations, including the Greeks, Romans, Byzantines, Franks, Venetians, Ottomans, and the British. Cyprus gained independence from the United Kingdom in 1960. Due to its strategic location between Europe, Asia, and Africa, Cyprus has developed a rich cultural heritage influenced by many different peoples and traditions.



- Main Attractions of Cyprus**
Some of the most important attractions in Cyprus include:
 - Paphos Archaeological Park:** UNESCO World Heritage Site with impressive Roman mosaics.
 - Tombs of the Kings:** Ancient underground burial chambers.
 - Kykkos Monastery:** One of the island's most famous monasteries.
 - Cape Greco National Forest Park:** Spectacular sea caves and coastal views.
 - Kolossi Castle:** Medieval castle associated with the Crusaders.
 - Troodos Mountains:** Traditional villages, nature trails, and Byzantine churches.
- Museums of Cyprus**
Important museums worth visiting include:
- Cyprus Museum:** The largest archaeological museum in Cyprus.
 - Leventis Municipal Museum of Nicosia:** History of the capital city.
 - Byzantine Museum:** Collection of religious icons and artifacts.
 - Limassol Castle Museum:** Medieval and Ottoman history.
 - Paphos District Archaeological Museum:** Archaeological discoveries from the region.



- Important Beaches of Cyprus**
Some of the island's most famous beaches are:
 - Nissi Beach:** Known for its white sand and crystal-clear waters.
 - Fig Tree Bay:** One of Europe's most beautiful beaches.
 - Konnos Beach:** Surrounded by natural beauty.
 - Coral Bay:** Popular family-friendly beach.
 - Lara Beach:** Protected nesting area for sea turtles.
- Governor's Beach:** Famous for its white cliffs and calm waters.
- Description of the Cities of Cyprus**
 - Nicosia:** The capital and administrative center of Cyprus, rich in history and culture.
 - Limassol:** The island's main business and cosmopolitan city, known for its marina and nightlife.
 - Larnaca:** A coastal city famous for its palm-lined promenade and international airport.
 - Paphos:** A UNESCO-listed city associated with ancient Greek mythology and archaeology.
- Ayia Napa:** Popular tourist destination with beautiful beaches and vibrant entertainment.
- Paralimni:** A modern town close to the resort areas of Protaras and Ayia Napa.



Fasouri
Watermania - Waterpark
Lemesos

The
BIGGEST
splash
ON THE
ISLAND

Fasouri Waterpark
www.fasouriwaterpark.com
+ 357 25 714 235

KFC

DOWNLOAD
THE KFC APP

GET IT ON
Google Play

Download on the
App Store

Trip around CYPRUS

DISCOVER - EXPLORE - EXPERIENCE

- Comfortable Buses
- Experienced escorts and guides
- Travel safety
- Unique destinations

One Island Endless Memories!



- NICOSIA
- LARNACA
- PROTARAS
- AYIA NAPA
- LIMASSOL
- PAPHOS

INFORMATION & RESERVATIONS TEL. +357 22342005

Ask for the excursion program

Απογειώνει τον κινητήρα σας!

DIESEL avio DOUBLE FILTERED



Yianna Marie Resort



Where waves, sunsets and flavors meet

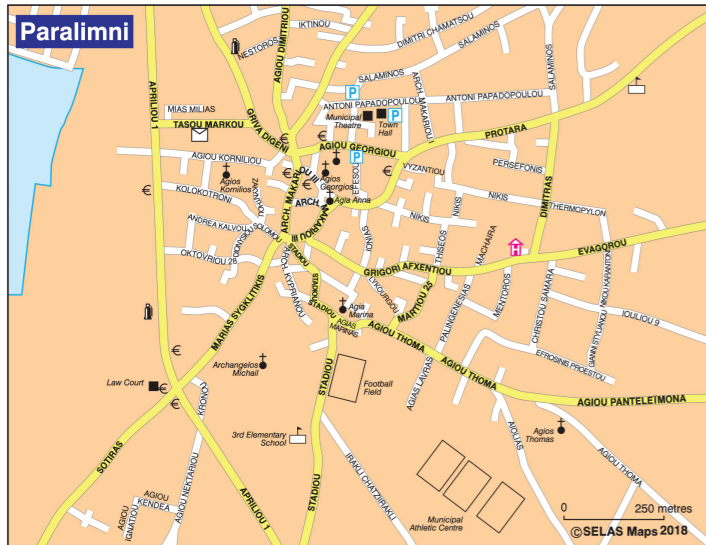
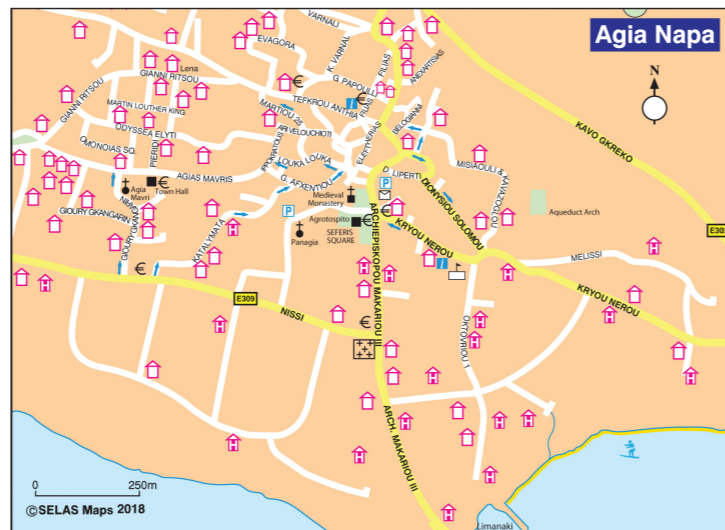
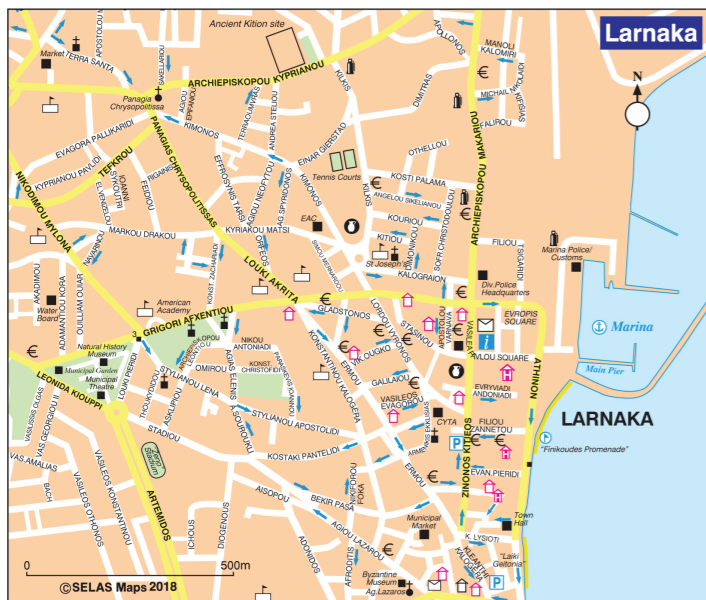
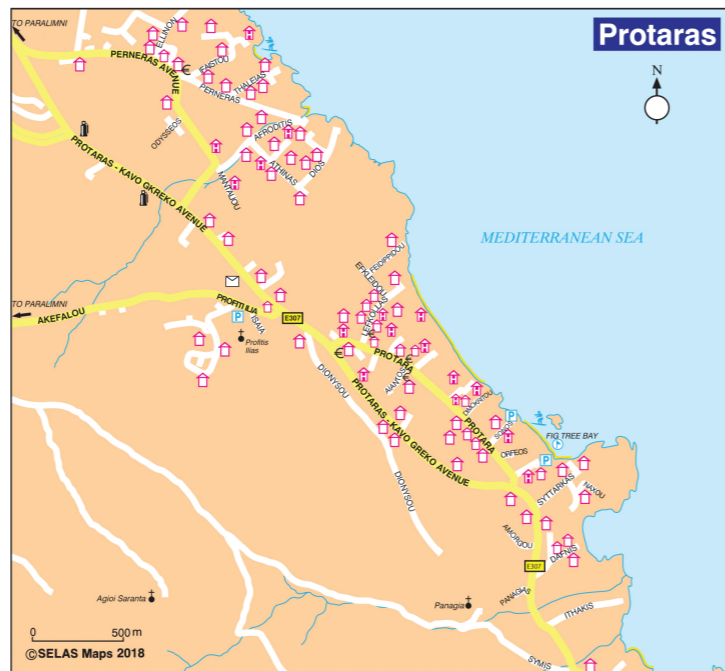
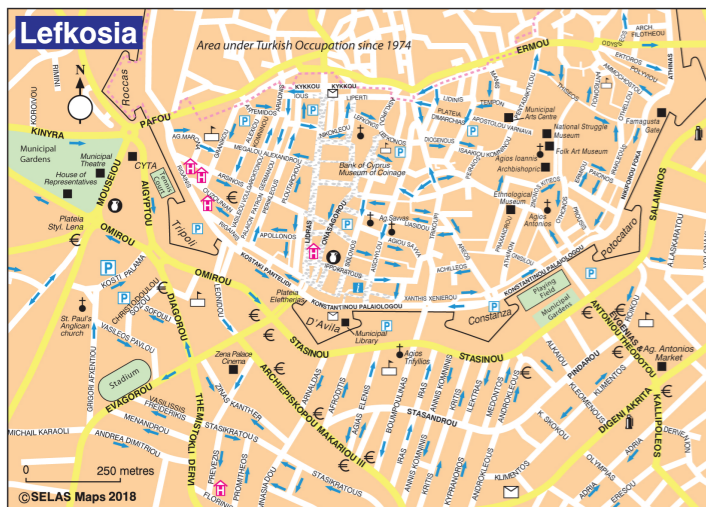
QUALITY FOOD | DRINKS | ENTERTAINMENT by the sea



Yianna Marie
RESTAURANT
23 814440



YIANNA MARIE BEACH
23 814446



Distance Chart (Km)

	Nicosia	Larnaka	Larnaka Airport	Limassol	Pafos	Pafos Airport	Agia Napa	Paralimni	Troodos	Pano Platres	Agros	Polis
Nicosia		44	48	81	147	137	75	75	69	74	53	179
Larnaka	44		4	66	132	122	40	40	112	101	99	164
Larnaka Airport	48	4		70	136	126	44	44	116	105	103	168
Limassol	81	66	70		66	56	103	103	42	35	33	98
Pafos	147	132	136	66		13	172	172	56	54	99	32
Pafos Airport	137	122	136	56	13		162	162	46	44	89	45
Agia Napa	75	40	44	103	172	162		6	152	141	138	204
Paralimni	75	43	47	106	172	162	6		152	141	139	204
Troodos	69	112	116	42	56	46	152	152		5	18	87
Pano Platres	74	101	105	35	54	44	141	141	5		24	82
Agros	53	99	103	33	99	89	139	139	18	24		131
Polis	179	164	168	98	32	45	204	204	87	82	131	

©SELAS Maps 2018

- Parking
- Waterskiing
- Tourist Information
- Important Site, Building, Service
- Important Church
- School
- Bank
- Petrol Station
- Post Office
- Hotel
- Hotel Apartment
- Hospital

Names used on the maps are those standardized by the Cyprus Permanent Committee for the Standardization of the Geographical Names, 1991.

Maps copyright ©SELAS PUBLICATIONS LTD, Nicosia, Cyprus.
51, RIK Avenue, 2122 Aglantzia, Nicosia, Cyprus.
Tel: +357 22336633, Fax: +357 22337033
www.selas.com.cy

All rights reserved. No part of this publication may be reproduced or transmitted, in any form or by any means, electronic, mechanical, photocopying, recording, or otherwise, or stored in any retrieval system of any nature without written permission of the map copyright owner.

THIRSTY FOR MORE

